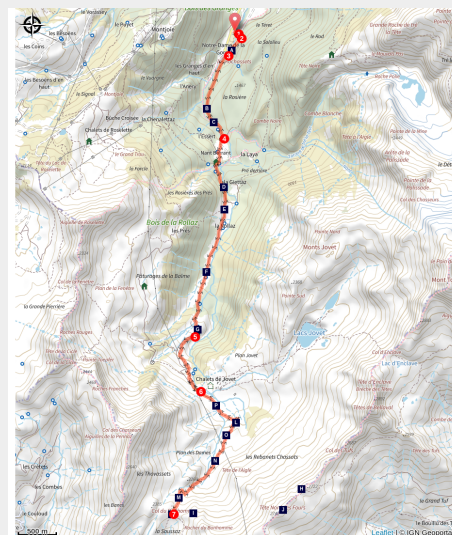


An uphill hike to the Col du Bonhomme mountain pass

CC Pays du Mont-Blanc - Les Contamines-Montjoie



Panorama sur la Réserve depuis le Col du Bonhomme (Julien Heuret - CEN 74)



Taking on a legendary pass

From pasture to pasture, reach this pass between the Mont Blanc Mont Blanc massif and Beaufortain and enjoy the exceptional panorama.

Useful information

Practice : Summer hike

Duration : 7 h

Length : 17.4 km

Trek ascent : 1186 m

Difficulty : Medium

Type : Aller-retour

Themes : Flora, Pastoralism, Refuge

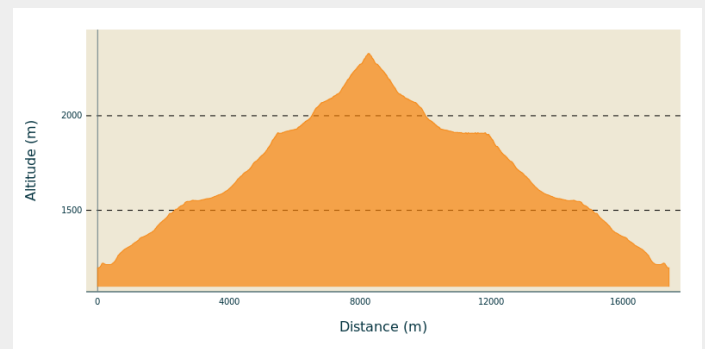
Trek

Departure : Parking « Notre Dame de la Gorge », Les Contamines-Montjoie

Arrival : Parking Notre Dame de la Gorge, les Contamines Montjoie

Cities : 1. Les Contamines-Montjoie

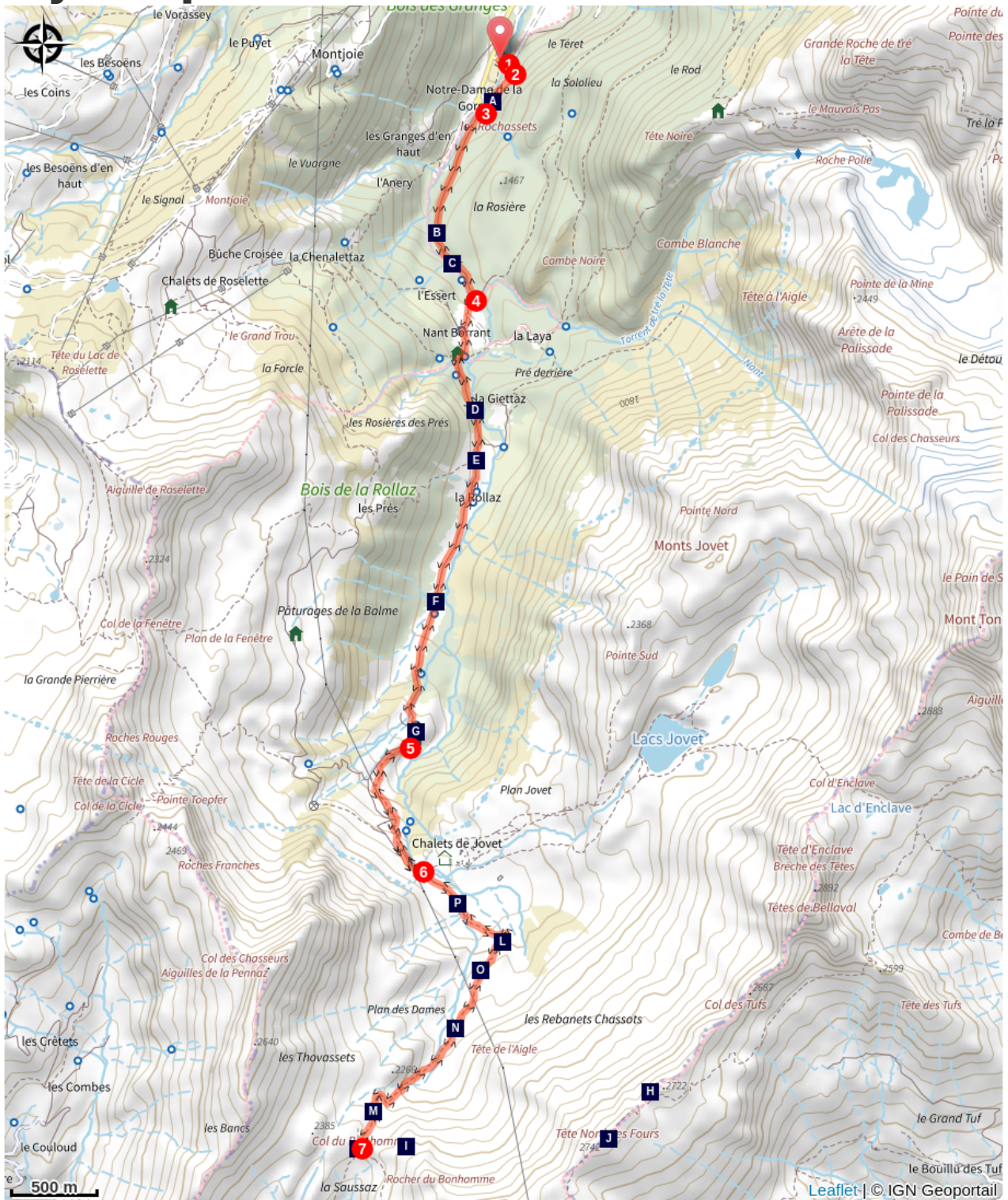
Altimetric profile

















Min elevation 1196 m Max elevation 2329 m

From the Notre-Dame de la Gorge car park in Les Contamines-Montjoie : Cross the footbridge over the stream to join the itinerary. Stay on the main route which goes upstream on your right. Stay on the GR and take the Roman road that rises in front of you. Stay on the route and cross the Roman bridge. At the crossroads, take the left-hand path towards "Col du Bonhomme". At the crossroads, turn left towards "Col du Bonhomme". You have arrived; the return journey takes the same route.

On your path...



-  The Roman roads (A)
-  The round-leaf Sundew (C)
-  The mountain pasture (E)
-  The mountain refuge of la Balme (G)
-  Resistance at the top (I)
-  Tête Nord des Fours (K)
-  Black glaciers (M)
-  Rosière boglands (B)
-  The Stoat, a mountain chameleon (D)
-  Cow mountains (F)
-  Bivouacking and swimming prohibited (H)
-  The Bonhomme rock (J)
-  Col du Bonhomme (L)
-  Restauration de la flore (N)

All useful information

Animaux acceptés

Votre chien est autorisé dans cette zone d'espace naturel. Il est conseillé de le tenir en laisse. À l'approche d'un troupeau, il est obligatoire de lui mettre une laisse. Par sa présence, son odeur et ses déjections, votre chien peut perturber la biodiversité. Sa divagation dans la nature peut avoir des conséquences lourdes pour la faune sauvage et les troupeaux (transmission de germes, stress de la faune sauvage, destruction des couvées au sol). Les chiens sont interdits en cœur de parcs nationaux et dans la plupart des réserves naturelles.

Advices

Always exercise caution and plan ahead when hiking. Asters, CEN 74 cannot be held responsible for any accident or incident that may occur on this trail.

How to come ?

Transports

Bus shuttle service from Les Contamines (late June to early September).

Access

Reach Les Contamines-Montjoie (74170). Drive through the village and stay on the Route de Notre-Dame de la Gorge (D902) for 2 kilometres until the road ends at the large Notre-Dame de la Gorge car park on your right.

Advised parking

Parking Notre Dame de la Gorge

Environmental sensitive areas

Along your trek, you will go through sensitive areas related to the presence of a specific species or environment. In these areas, an appropriate behaviour allows to contribute to their preservation. For detailed information, specific forms are accessible for each area.

Black grouse - winter

Sensitivity period: January, February, March, April, Decembre

Zone d'hivernage de Tétràs lyre de la Balme, matérialisée par des fanions en décembre 2020 dans le cadre du POIA bidrski.

Ne pas y pénétrer lors des pratiques hivernales (ski de randonnée, raquettes).

Black grouse - winter

Sensitivity period: January, February, March, April, Decembre

Les contreforts de Jovet abritent des zones d'hivernage pour la faune : tétras-lyres, chamois, cervidés.

Les zones arborées sont à éviter pour ne pas déranger les animaux. Repérer le couloir unique de descente qui évite les zones de quiétude.

Réserve naturelle nationale des Contamines-Montjoie

Sensitivity period:

Contact: Asters - Conservatoire d'espaces naturels de Haute-Savoie
contact@cen-haute-savoie.org


On your path...



The Roman roads (A)

More than just a tourist attraction, the Roman roads were one of the main routes used to cross the Alps in ancient times! Before the Roman invasion, the Ceutrones, a Celtic tribe who farmed livestock, inhabited the Val-Montjoie. To make cheese, they used salt mined at Moutiers via the Col du Bonhomme. They were involved in building roads to Italy. These roads were taken over by the Romans when they invaded the Alps. Take a look at the Rochassets pass: it was carved out of the rock to allow chariots to pass through!


Attribution : Geoffrey Garcel - CEN 74



Rosière boglands (B)

On your left are the Rosière boglands, but be careful to only admire them while walking along the path, as they are fragile environments and hidden treasures of biodiversity! Tracing its origins from the Ice Age, this boggy area is the result of a glacier erosion which caused water to stagnate. This is the kingdom of carnivorous plants such as the Alpine cattail or the round-leaved sundew...


Attribution : Geoffrey Garcel - CEN 74



The round-leaf Sundew (C)

It is a small carnivorous plant that lives in low-nutrient peat bogs. Don't worry, it only feeds on insects, which it attracts and digests using a viscous substance produced by the red bristles that cover its leaves. It is also known as "Rossolis or Sundew" because the substance sparkles when exposed to light. This species is fragile and protected, please do not touch it!

Attribution : Geoffrey Garcel - CEN 74



The Stoat, a mountain chameleon (D)

White in winter and with brown backs and beige bellies in summer, stoats have black tail tips all year round. Often confused with the common weasel, the stoat differs in size. It is larger (17 to 33 cm) and has a two-coloured tail. A carnivore, its favourite prey are voles. Stoats are vivacious and playful. The Stoat often moves in leaps of up to 50 centimetres in height, covering great distances for its size of up to 15 km.

Attribution : @LionelRoux



The mountain pasture (E)

Alpine pastures are a landscape that have been shaped by humans since prehistoric times, during the Neolithic period, when livestock farming was first practised. Had it not been for the grazing of domestic animals at this altitude, the area would have been occupied by a few species of bush accompanied by few animal species. The mountain pasture is a rare example where human activity generates a biodiversity of animal and plant species that is more prolific than what would be produced by the natural evolution of the environment. Many species of plants, birds, invertebrates, mammals, etc. can be found here.

Attribution : Geoffrey Garcel - CEN 74



Cow mountains (F)

How can you tell which breeds of mountain cow can be found here? The Abondance breed originates from the village of the same name in the Chablais region of Haute-Savoie. It can be recognised by its distinctive mahogany coat and white head and belly. The 'Herens' cow comes from Valais in Switzerland. They are bulkier, with a single-coloured coat that is often black, sometimes dark red or chestnut. Its provocative, aggressive behaviour is used in the traditional "battle of the queens" in the 3 countries around Mont Blanc. But rest assured, no animals are harmed in such contests!

Attribution : Geoffrey Garcel - CEN 74



The mountain refuge of la Balme (G)

Situated at the foot of the Aiguilles de la Pennaz (2668 m) as part of the Mont-Blanc tour, this refuge has a strong heritage of family tradition. Three generations have welcomed hikers here. This former farmhouse is surrounded by mountain pastures that are still cultivated by mountain farmers. Just look at the height of the roof and little will be left to imagination; during winter, the only thing sticking out of the snow is the chimney! This refuge is open from June to September

Attribution : Geoffrey Garcel - CEN 74



Bivouacking and swimming prohibited (H)

A familiar sight in the steep ravines and slopes of the mid-mountain regions of the Alps and Corsica, *Alnus alnobetula* has the unique ability to bend under snow and even rockslides without breaking. It grows rapidly, taking just a few decades to transform a meadow into a dense forest. This prevents the seeds of other trees from sprouting, thus blocking the natural evolution of the Alpine ecosystem. This plant improves soil quality: Green alder retains nitrogen in the soil and also strengthens the soil that is vulnerable to landslides thanks to its robust roots. However, Green Alder is also considered to be a threat to ecosystems: it colonises environments lacking other plant species by overgrowing fields that could be suitable for grazing and spreads nitrogen, nitrate and nitrous oxide, which in large quantities is harmful to the environment.

Attribution : @Asters-CEN74



Resistance at the top (I)

In June 1940, when the French army was losing the war against Hitler's Nazi forces and his Fascist ally Mussolini, the pass where you are standing was the scene of one of the first victories of the free world. A detachment of around thirty men under the command of Lieutenant Bulle defeated the Italians at an altitude of more than 2,600 m and a temperature of -10° , using machine-gun fire from the Italians' rear flank, after having rappelled down the cliff. This success allowed them to recapture Tête de l'Enclave!

Attribution : Inconnu



The Bonhomme rock (J)

Over the "col du Bonhomme" mountain pass, located in the southern part of the reserve, the Aiguilles de la Pennaz mountains rise to the west and Bonhomme Rock to the east. Bonhomme Rock got its name because of its likeness to the shape of a man's face..... You must have seen it, right?

Attribution : Julien Heuret - CEN 74



🌸 Tête Nord des Fours (K)

From this summit of 2665 metres, admire the breathtaking view of the Mont Blanc Massif, the Haut-Giffre, the Aravis and the Beaufortin. A 360-degree panorama awaits you, but wait, there's more. As a bonus, you can even see the Matterhorn mount in Switzerland under clear skies and in the beautiful autumn sunlight! Take advantage of the orientation table to find out the names of the surrounding peaks... In front of you, the Nature Reserve unfurls its 5,500 hectares of protected areas: forests, mountain pastures, cliffs, high-altitude lakes, glaciers... and almost 3,000 metres of vertical drop.

Attribution : Geoffrey Garcel - CEN 74



🏔️ Col du Bonhomme (L)

At an altitude of 2329 metres, the Col du Bonhomme links the Val Montjoie to the Beaufortin, and Haute-Savoie to Savoie. It is one of the passes crossed by the GR 5 trail, the Tour du Mont Blanc and the Tour du Beaufortin. Thanks to its strategic location, this pass has been a crossing point for Romans, peddlers, crystal smiths, and livestock merchants throughout history... In 1860, when Savoie and the Comté de Nice were annexed by France, a free trade zone was established over a large part of northern Savoie, with the pass as one of its boundaries.

Attribution : Julien Heuret - CEN 74



❄️ Black glaciers (M)

At first glance, the slope overlooking Plan Jovet towards the Fours ridge to the south is nothing but rock. However, glaciers buried under a layer of sediment have recently been discovered here! These glaciers are known as "black glaciers", in contrast to "white glaciers". The layer that covers them protects them from the sun, meaning that they are now melting slower than the others.

Attribution : Jean-Baptiste BOSSON - CEN 74



☁ Restauration de la flore (N)

Asters-CEN74 et ses partenaires du projet Gebiodiv (PITEM Biodiv'alp) ont passé deux jours à restaurer cette portion de GR5 très fréquentée par les randonneurs du tour du Mont-Blanc.

Comment restaurer un sentier dégradé ?

L'équipe a récolté des graines locales, ratissé les zones à végétaliser et posé du géotextile en fibre de coco pour favoriser la pousse des graines.

Aidez-nous à faire durer ce travail ! Sortir des sentiers de randonnée détruit la flore environnante. Telles des cicatrices, les nouvelles sentes favorisent l'érosion et font disparaître la végétation. Soyez vigilants ! Restez sur le sentier principal !

Attribution : Geoffrey Garcel