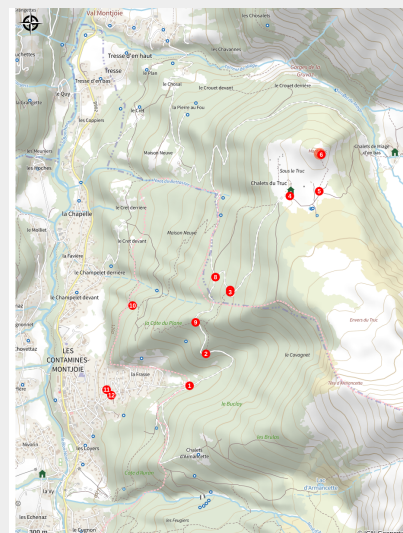


Loop trail around Chalets du Truc via Côte du Plane

CC Pays du Mont-Blanc - Saint-Gervais-les-Bains



Chalets du Truc (Geoffrey Garcel - CEN 74)



A delightful journey to discover the forests and mountain pastures.

From the tranquility of the mountain forest to the open landscapes of mountain pastures, this hike shows you the magical diversity of the high-altitude landscapes.

Useful information

Practice : Summer hike

Duration : 3 h 30

Difficulty : Easy

Type : Boucle

Themes : Fauna


Trek

Departure : Parking « la Frasse », Les Contamines-Montjoie

Arrival : Parking la Frasse, Les Contamines-Montjoie

Cities : 1. Saint-Gervais-les-Bains

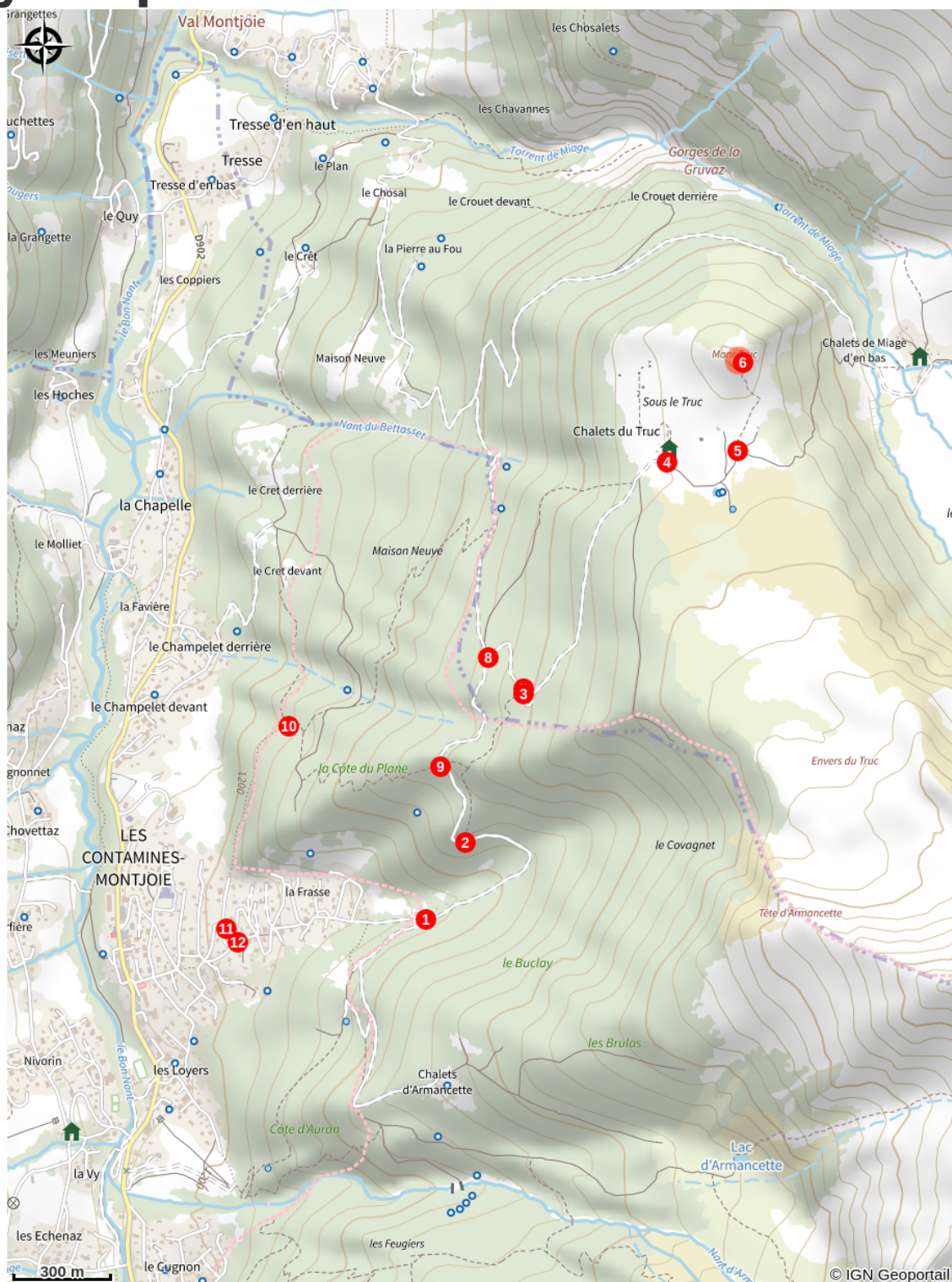
Altimetric profile



Min elevation 1808 m Max elevation 1808 m

From the car park, go up the forest track to the intersection. At the intersection, turn left on the forest track to "Chalets du Truc". Leave the forest track and take the path on your right. Turn right and continue on the upgoing forest track. You have arrived at "Chalets du Truc". To continue to "Mont Truc", continue on the same path. At the bifurcation, turn left and follow the path on the slopes of "Mont Truc". You have arrived. The return is by the same route to point 7. Continue on the forest track. At the bifurcation, take the forest track on the left. Turn right on the down-going path. At the bifurcation, turn left. Cross the paved road and take "Chemin du P'tou". Follow the path to the car park.

On your path...



All useful information

Advices

Always exercise caution and plan ahead when hiking. Asters, CEN 74 cannot be held responsible for any accident or incident that may occur on this trail.

How to come ?

Access

Drive to the village of Les Contamines-Montjoie. From the centre of the village, take the "La Frasse" road on the left, which leads to the hamlet of La Frasse. Continue to the end of the road and park in the car park of the same name.

Advised parking

Parking la Frasse