


Balcon de Sixt (Sixt balcony) : snowshoeing in Sixt-Fer-à-Cheval

CC des Montagnes du Giffre - Sixt-Fer-à-Cheval



Pointe de Ressassat (@julietteBuret)



This route passes above the village of Sixt-Fer-à-Cheval through the beautiful forest 'Sur les Plans' offering a bird's eye view of the village along the way.

Useful information

Practice : Winter Hike

Duration : 2 h

Length : 5.3 km

Trek ascent : 286 m

Difficulty : Medium

Type : Boucle

Themes : Fauna, Flora, Montagne
sans voiture

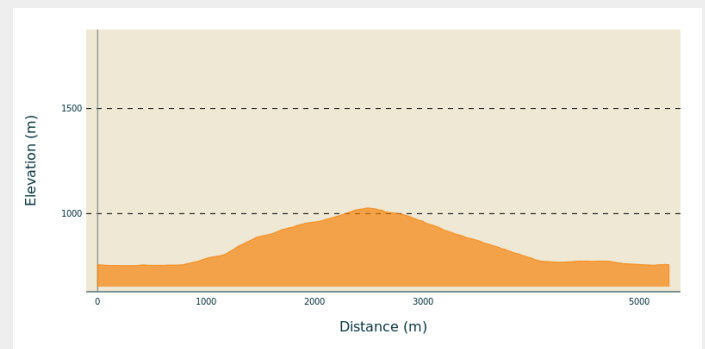
Trek

Departure : Maison de la réserve in Sixt-Fer-à-Cheval

Arrival : Maison de la réserve in Sixt-Fer-à-Cheval

Cities : 1. Sixt-Fer-à-Cheval

Altimetric profile





Min elevation 752 m Max elevation 1027 m

Depart from the Maison de la Réserve, in the center of the village of Sixt-Fer-à-Cheval : Head towards the school, then follow the left bank of the Giffre to a bridge. Cross the Giffre, turn left and follow the main road for 350m. Cross the road in front of an oratory. The Chemin à Chico route starts in a beautiful forest. There is a plethora of stunning viewpoints: overhead view over the village of Sixt-fer-à-cheval, the Pointe de Sales and a variety of ridges along the trail (Pointe de Ressachat, Tête de Grenier, Pointe Rousse) up to an altitude of 1023 metres where you can enjoy a lovely view of the Tenneverge and Le Grenier de la Commune. The trail then descends to the hamlet of Le Crot and then to Les Curtets. Follow the main road to the right for 100 metres, cross the Vivier bridge and then the village of the same name. After the cemetery, before a bridge over the Giffre, take a path on the left that leads you past the town hall. Continue straight on until you reach the Maison de la Réserve.

On your path...



-  Forest serving as a shield against avalanches and landslides (A)
-  Oratories and religious heritage (C)

-  Birds of all colours (B)

All useful information

Animaux acceptés

Votre chien est autorisé dans cette zone d'espace naturel. Il est conseillé de le tenir en laisse. À l'approche d'un troupeau, il est obligatoire de lui mettre une laisse. Par sa présence, son odeur et ses déjections, votre chien peut perturber la biodiversité. Sa divagation dans la nature peut avoir des conséquences lourdes pour la faune sauvage et les troupeaux (transmission de germes, stress de la faune sauvage, destruction des couvées au sol). Les chiens sont interdits en cœur de parcs nationaux et dans la plupart des réserves naturelles.

Advices

Be careful and plan ahead when hiking. Asters CEN-74 cannot be held responsible for any accident or inconvenience that may occur on this route.

How to come ?

Advised parking

place de la Gare' parking area in Sixt-Fer-à-Cheval

Environmental sensitive areas

Along your trek, you will go through sensitive areas related to the presence of a specific species or environment. In these areas, an appropriate behaviour allows to contribute to their preservation. For detailed information, specific forms are accessible for each area.

Réserve naturelle nationale de Sixt-Fer-à-Cheval-Passy

Sensitivity period:

Contact: Asters - Conservatoire d'espaces naturels de Haute Savoie

contact@cen-haute-savoie.org

La Réserve Naturelle Sixt-Fer-à-Cheval-Passy est un espace naturel protégé. Merci de respecter la réglementation :



Pensez à rester sur les sentiers.

On your path...



🌲 Forest serving as a shield against avalanches and landslides (A)

In the face of natural hazards and the potential risks they can cause, forests are an excellent means of protection: in winter they protect the valley floor from high-altitude avalanches, as can be seen on the opposite slopes. In contrast, and particularly on this slope below the cliffs, the forests can protect the village from falling rocks. This protection is not limited to just summertime. The forest you will be walking through is known as 'mixed': it is made up of both deciduous trees (beech, maple, hazel, etc.) and coniferous trees (spruce). These trees make the forest more hard-wearing and resilient to elements.

Attribution : @carolineGehant



🐦 Birds of all colours (B)

All those feathered cuties around you thrive in an environment with a huge variety of trees and nutrition! Among the birds you're likely to hear are woodpeckers, whether green, great spotted or black, as well as coal tits, willow tits and others. As for these curious little birdies, the robin is undoubtedly cruising in the surrounding vicinity, as are the nuthatch and other small birds, all part of the passerine order. As for the eurasian jay, it belongs to the corvidae family and is characterised by its colourful plumage: its small, bright blue feathers with black stripes do not go unnoticed. What are its distinctive features? Its loud, throaty cry and also its prowess in sound mimicry!

Attribution : @carolineGehant



🏛️ Oratories and religious heritage (C)

In addition to its stunning scenery, the Sixt-Fer-à-Cheval valley boasts an astonishing wealth of heritage buildings, including traditional farmhouses, cottages, fountains and wash-houses, plus numerous chapels, a 12th-century abbey and oratories, all of which reflect the area's rich religious heritage. Along the way, you'll come across two of the many existing oratories (around fifty of them!); the main purpose of these small religious buildings was, and still is, to offer the passers-by, peasants and locals a place to pause and pray in complement to the established churches and other places of worship.

Attribution : @carolineGehant